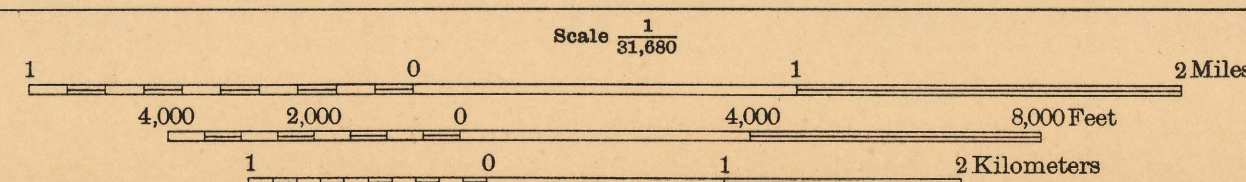
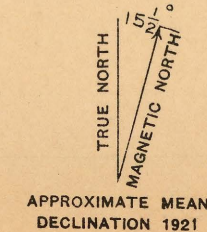


C. H. Birdseye, Chief Topographic Engineer
T. G. Gardine, Division Topographic Engineer
Topography by K. W. Trimble
Surveyed in 1921

SURVEYED IN COOPERATION WITH
THE SOUTHERN CALIFORNIA EDISON COMPANY



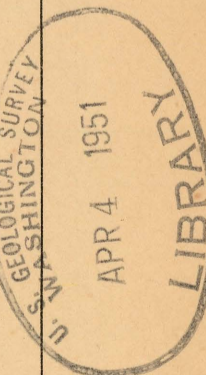
Contour interval on land 20 feet
Contour interval on river surface 5 feet
Datum is mean sea level



Subject to adjustment

22 SHEETS
(16 plans, 6 profiles)

Printed 1922



M(200)5