










- 3,000
- 2,000
- 1,000
- 0

EXPLANATION

-  MANTI-LA SAL NATIONAL FOREST SERVICE BOUNDARY
-  CITY OF MOAB CORPORATE BOUNDARY
-  GEOLOGIC CROSS SECTION BOUNDARY
-  WELLS USED BY CITY OF MOAB
-  SPRINGS USED BY CITY OF MOAB
-  MOAB CITY WELLS NOS. 4,5,6,7, AND 10 15-YEAR TIME OF TRAVEL DWSP ZONE; AQUIFER SERVICE AREA
-  MOAB CITY SPRINGS NOS. 1,2, AND 3 15-YEAR TIME OF TRAVEL DWSP ZONE; AQUIFER SERVICE AREA
-  SKAKEL SPRING 15-YEAR TIME OF TRAVEL DWSP ZONE; AQUIFER SERVICE AREA
-  BOUNDARY OF GLEN CANYON AQUIFER SYSTEM; BOUNDARY OF PROJECT REVIEW AREA AND DESIGNATED AREA