June 1964 = 3440'
△ camp

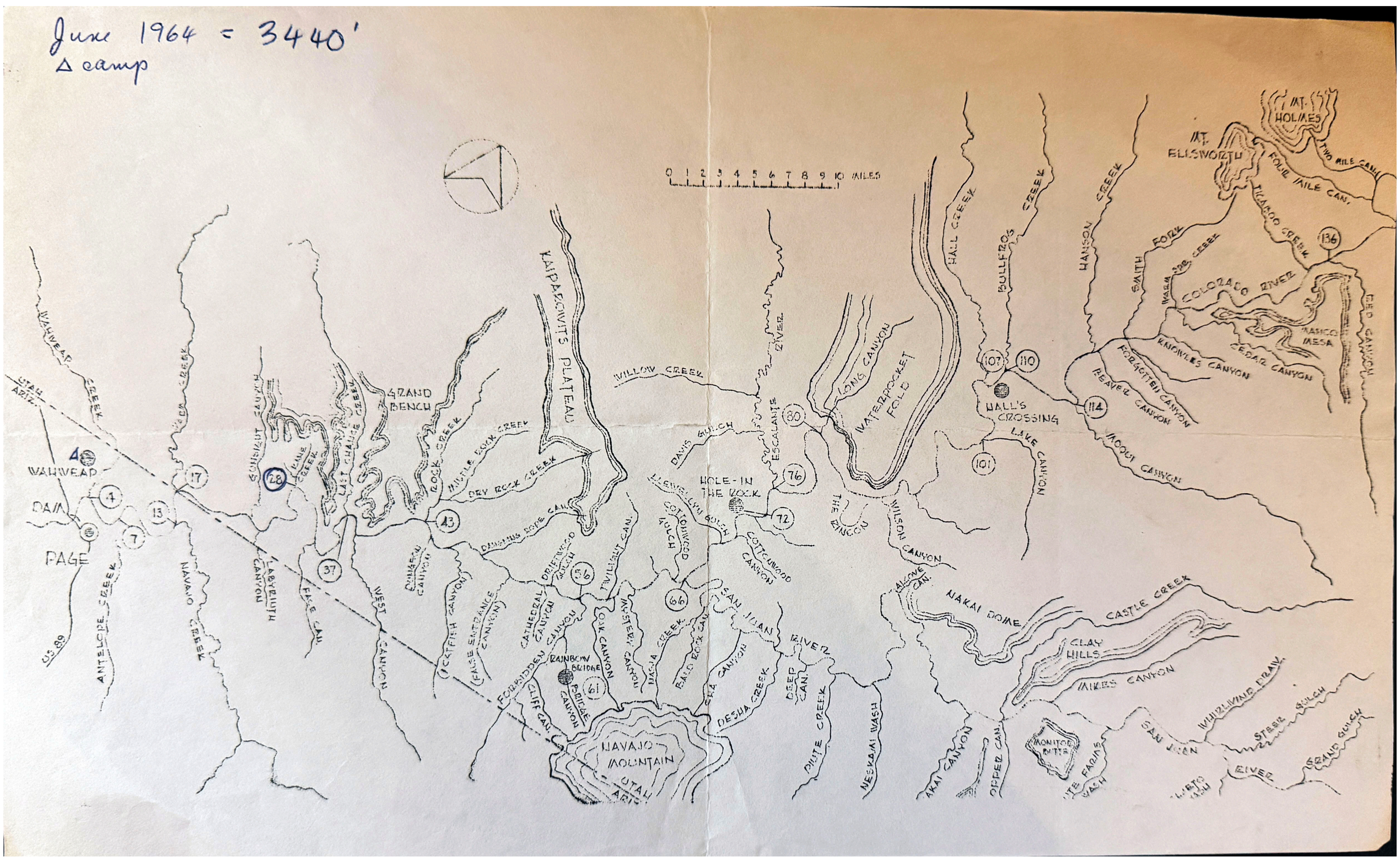

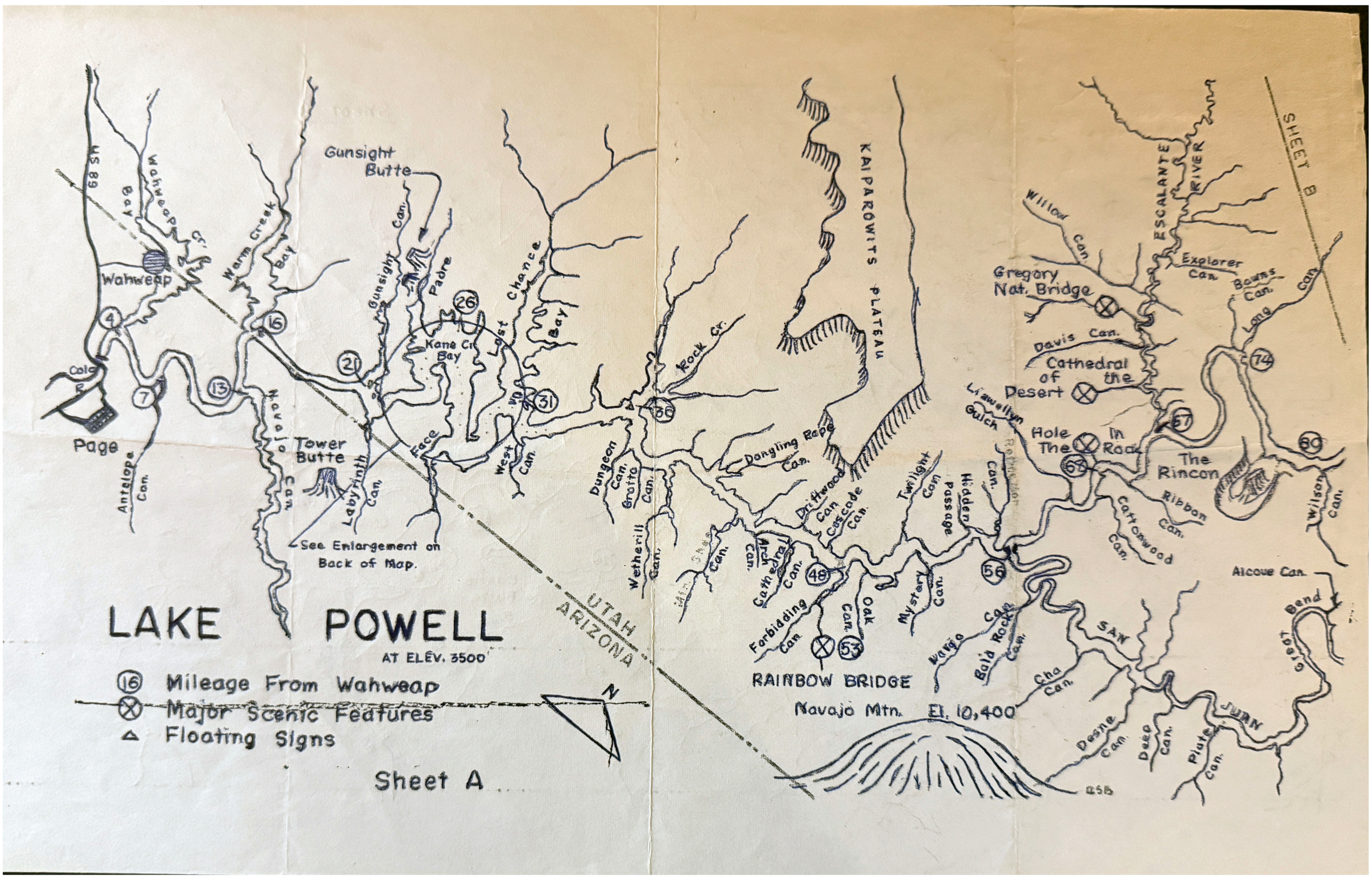
LAKE POWELL
AT ELEV. 3500'
16 Mileage From Wahweap
Major Scenic Features
Floating Signs
Sheet A
N
Wahweap
Page
Tower Butte
Gunsight Butte
Navajo Mtn. El. 10,400
RAINBOW BRIDGE
Gregory Nat. Bridge
Cathedral of the Desert
Hole In The Rock
The Rincon
KAIPAROWITS PLATEAU
ESCALANTE RIVER
UTAH
ARIZONA
See Enlargement on Back of Map.
SHEET B

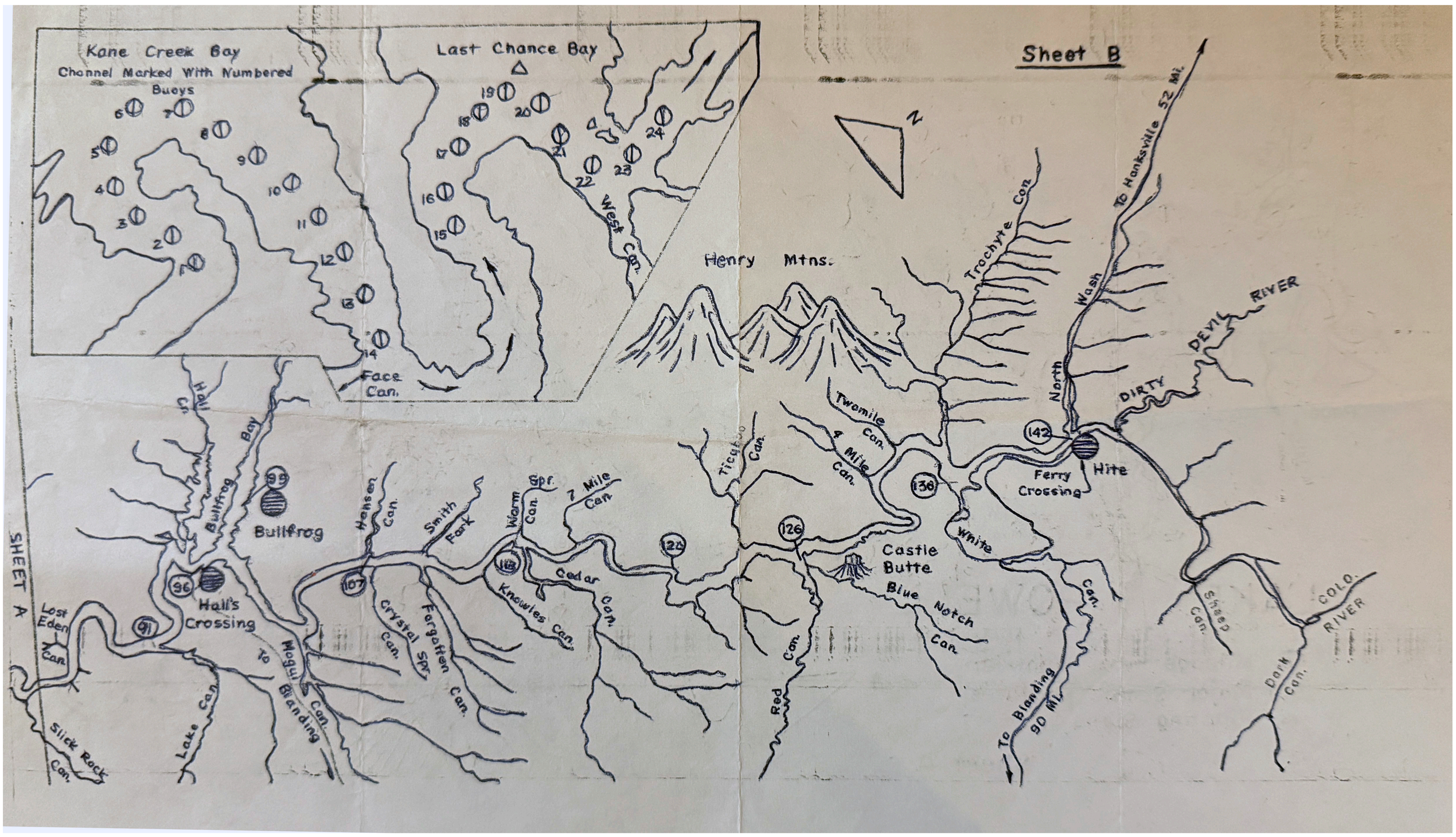
Sheet B
Kane Creek Bay
Channel Marked With Numbered Buoys
Last Chance Bay
Face Can.
West Can.
Henry Mtns.
N
Trachyte Can.
To Hanksville 52 Mi.
North Wash
DIRTY
DEVIL
RIVER
Twomile Can.
4 Mile Can.
Ticaboo Can.
Hite
Ferry Crossing
Castle Butte
White Can.
Blue Notch Can.
Red Can.
To Blanding 90 Mi.
Sheep Can.
Dark Can.
COLO.
RIVER
Hall Cr.
Bullfrog Bay
Bullfrog
Hall's Crossing
Lost Eden Can.
Slick Rock Can.
Lake Can.
Moqui Can.
To Blanding
Hansen Can.
Smith Fork
Crystal Spr. Can.
Forgotten Can.
Worm Spr.
7 Mile Can.
Knowles Can.
Cedar Can.
SHEET A

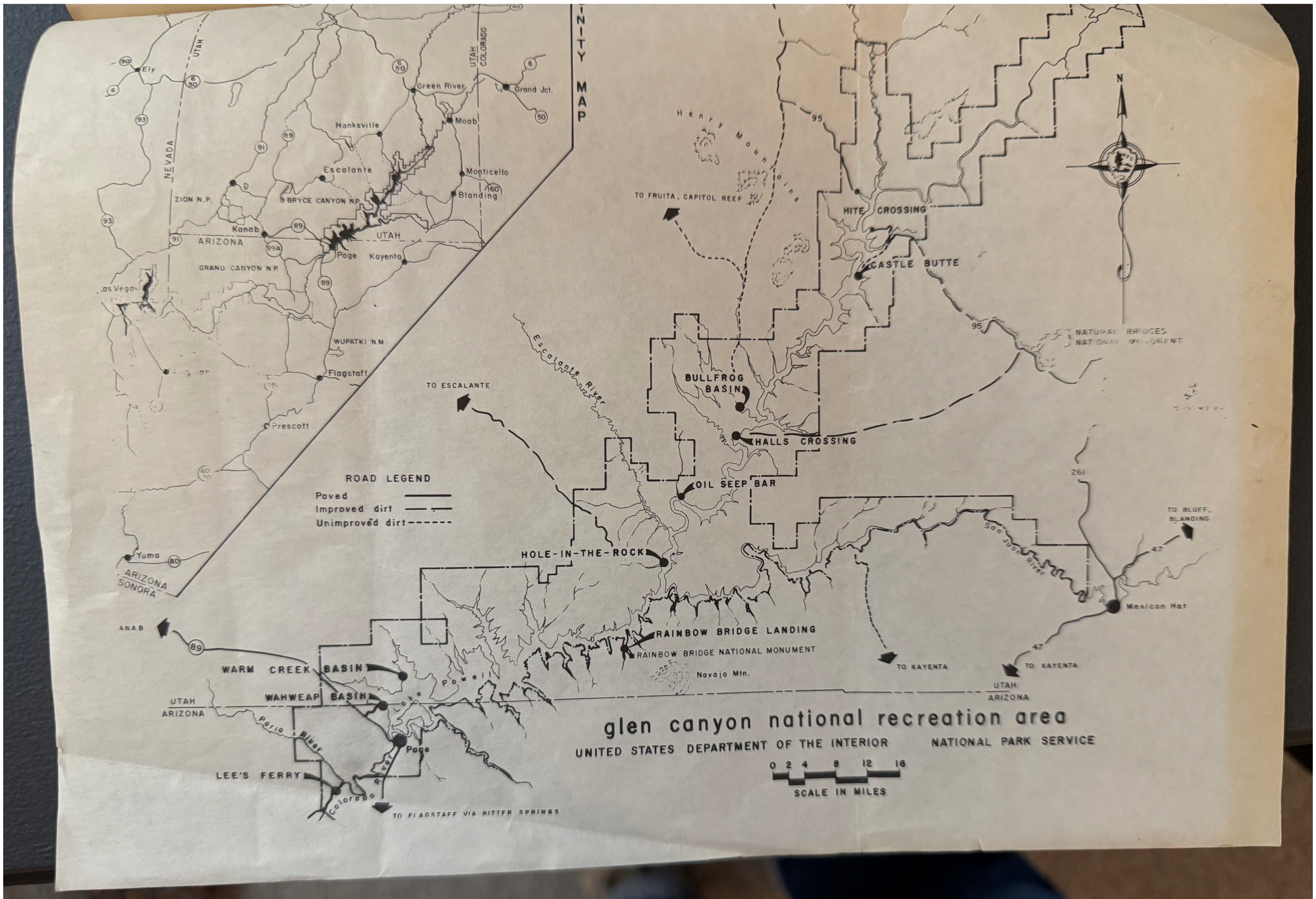
INITY MAP
Ely
NEVADA
UTAH
Green River
Grand Jct.
UTAH
COLORADO
Moab
Hanksville
Escalante
Monticello
Blanding
ZION N.P.
BRYCE CANYON N.P.
Kanab
ARIZONA
UTAH
Page
Kayenta
GRAND CANYON N.P.
Las Vegas
WUPATKI N.M.
Flagstaff
Prescott
Yuma
ARIZONA
SONORA
ANAB
Henry Mountains
TO FRUITA, CAPITOL REEF
HITE CROSSING
CASTLE BUTTE
N
NATURAL BRIDGES
NATIONAL MONUMENT
TO ESCALANTE
Escalante River
BULLFROG BASIN
HALLS CROSSING
OIL SEEP BAR
ROAD LEGEND
Paved
Improved dirt
Unimproved dirt
HOLE-IN-THE-ROCK
San Juan River
TO BLUFF, BLANDING
Mexican Hat
RAINBOW BRIDGE LANDING
RAINBOW BRIDGE NATIONAL MONUMENT
Navajo Mtn.
TO KAYENTA
TO KAYENTA
UTAH
ARIZONA
WARM CREEK BASIN
WAHWEAP BASIN
Lake Powell
UTAH
ARIZONA
Paria River
Page
LEE'S FERRY
Colorado River
TO FLAGSTAFF VIA BITTER SPRINGS
glen canyon national recreation area
UNITED STATES DEPARTMENT OF THE INTERIOR
NATIONAL PARK SERVICE
0 2 4 8 12 16
SCALE IN MILES