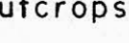



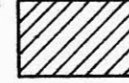



**EXPLANATION**

- 
 Outcrops of saturated zones;
  -  exposed
  -  extrapolated between exposures
- Saturated areas
  -  surrounded by saturated outcrops that have been mapped.
  -  probably underlain by saturation, based on measured sections and drill cores that contain saturation



**Saturation Distribution, P R Spring and Vicinity**

0 1/2 1 2 3 4 5  
Scale in miles

**Fig. 20**

Base Map Compiled from B.L.M. Grazing Unit Maps